





SOUTH CENTRAL RAILWAY
दक्षिण मध्य रेलवे
SYSTEM MAP मान चित्र
AS ON 31-03-2015

LEGEND

- SECUNDERABAD DIVISION
- HYDERABAD DIVISION
- VIJAYAWADA DIVISION
- GUNTAKAL DIVISION
- GUNTUR DIVISION
- NANDED DIVISION
- OTHER RAILWAYS
- STATE BOUNDARY

BROAD GAUGE SINGLE LINE DOUBLE LINE AND TRIPLE LINE 
 BROAD GAUGE ELECTRIFIED SINGLE LINE DOUBLE LINE AND TRIPLE LINE 
 METRE GAUGE SINGLE LINE DOUBLE LINE 

STATE WISE ROUTE KILOMETRES			
	B.G.	M.G.	TOTAL
ANDHRA PRADESH	2739.501	–	2739.501
TELANGANA	1676.175	–	1676.175
MAHARASHTRA	996.945	105.750	1102.695
KARNATAKA	326.676	–	326.676
MADHYA PRADESH	–	70.180	70.180
TAMILNADU	6.860	–	6.860
TOTAL	5746.157	175.930	5922.087

DETAILS OF ROUTE/RUNNING TRACK KM. DIVISION WISE						
Division	BROAD GAUGE		METRE GAUGE		TOTAL	
	ROUTE	RUNNING	ROUTE	RUNNING	ROUTE	RUNNING
Secunderabad	1369.890	2128.611	0.000	0.000	1369.890	2128.611
Vijayawada	958.926	1642.160	0.000	0.000	958.926	1642.160
Guntakal	1355.151	2015.814	0.000	0.000	1355.151	2015.814
Guntur	629.516	660.992	0.000	0.000	629.516	660.992
Hyderabad	622.809	651.579	0.000	0.000	622.809	651.579
Nanded	809.865	809.615	175.930	175.930	985.795	985.545
Total	5746.157	7908.771	175.930	175.930	5922.087	8084.701