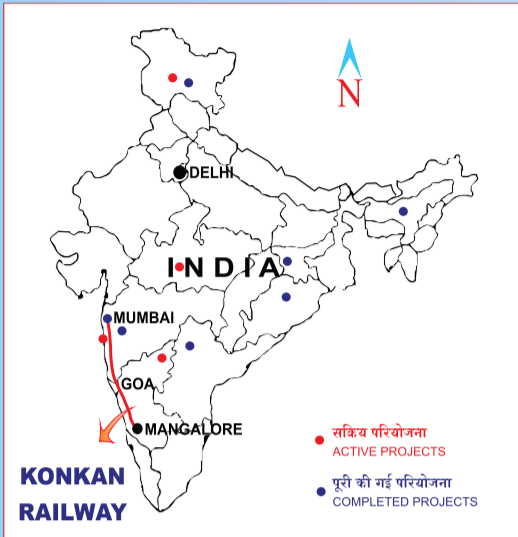


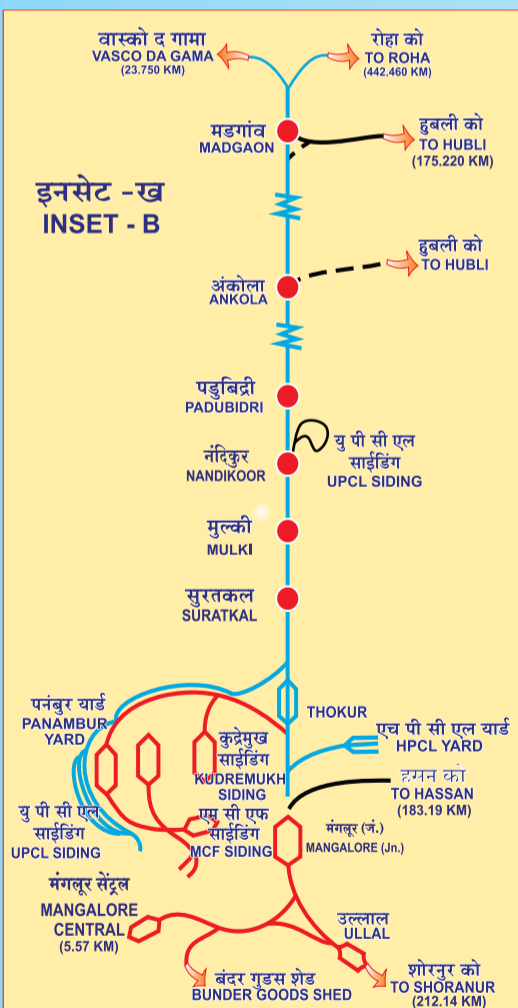
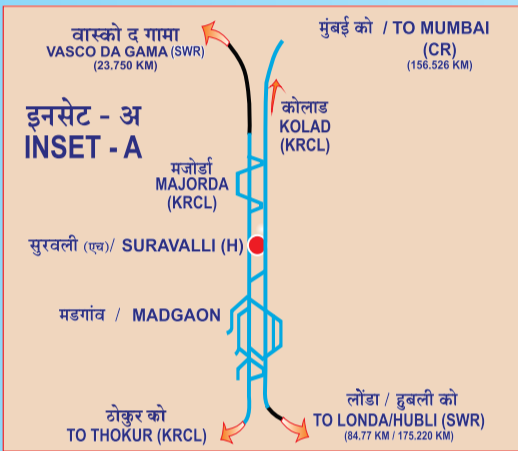
कोंकण रेलवे का मानचित्र KONKAN RAILWAY System Map

31 मार्च 2017 तक संशोधित किया गया है। / Corrected upto 31st March 2017



KONKAN RAILWAY

- सक्रिय परियोजना / ACTIVE PROJECTS
- पूरी की गई परियोजना / COMPLETED PROJECTS



हॉल्ट (एच) स्टेशन / HALT (H) STATIONS

● इंदापूर / INDAPUR	KM. 23.800
● गोरेगांव रोड / GOREGAON ROAD	- KM. 40.785
● सापे वामने / SAPE WAMANE	- KM. 55.000
● वेरवली / VERAVALI	- KM. 245.230
● सौंदळ / SAUNDAL	- KM. 260.420
● सुरवली / SURAVALI	- KM. 437.800
● चित्रापूर / CHITRAPUR	- KM. 604.580
● मूकांबिका रोड बेंदूर / MOOKAMBIKA RD. BYNDOOR	- KM. 626.475
● इन्नंजे (एच) / INNANJE	- KM. 701.250



LEGEND

- कोंकण रेलवे इकहरी बडी लाइन / KONKAN RAILWAY SINGLE LINE (B.G.)
- रोहा-वीर / Roha-Veer Proposed Doubling line in progress
- पश्चिम रेलवे / Western Railway
- मध्य रेलवे / Central Railway
- दक्षिण पश्चिम रेलवे / South Western Railway
- दक्षिण रेलवे / Southern Railway
- दो लाइन स्टेशन / TWO LINE STATION
- दो लाइन से अधिक स्टेशन / MORE THAN TWO LINE STATION
- हॉल्ट (एच) स्टेशन / HALT (H) STATIONS
- Pro Conversion of existing halt to Xing Stn
- Pro New Xing Station

— नई लाईन का पूरा सर्वेक्षण / COMPLETED SURVEY OF NEW LINE SHOWN THUS

(L PRAKASH)
CHIEF ENGINEER