

# पूर्वोत्तर सीमा रेल

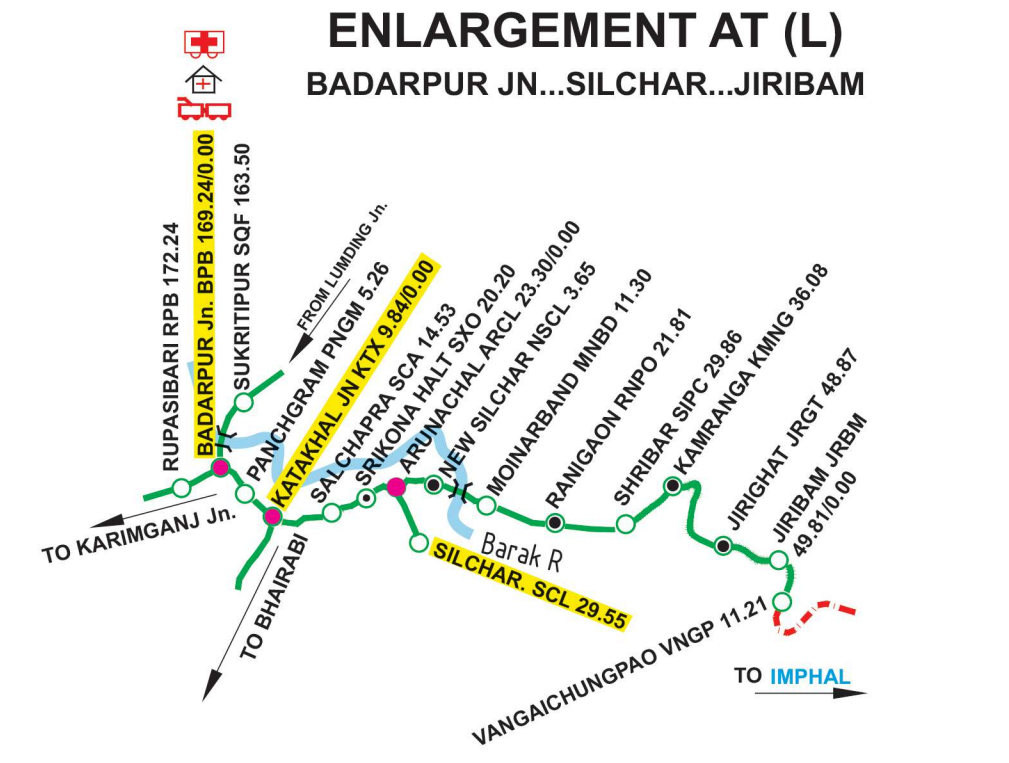
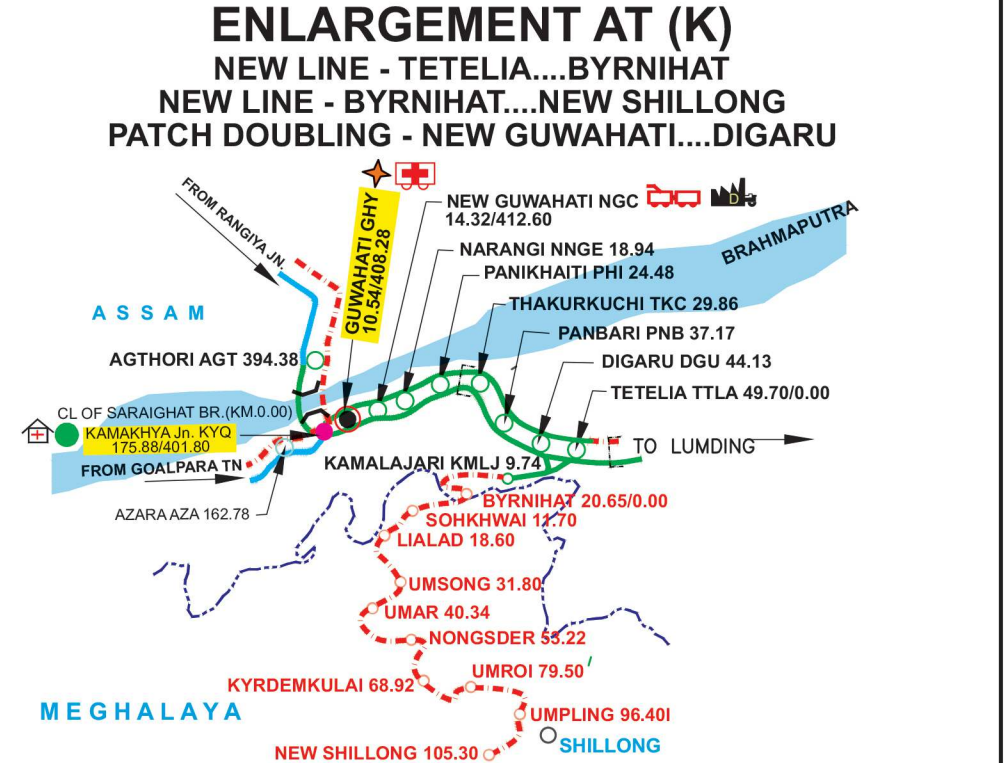
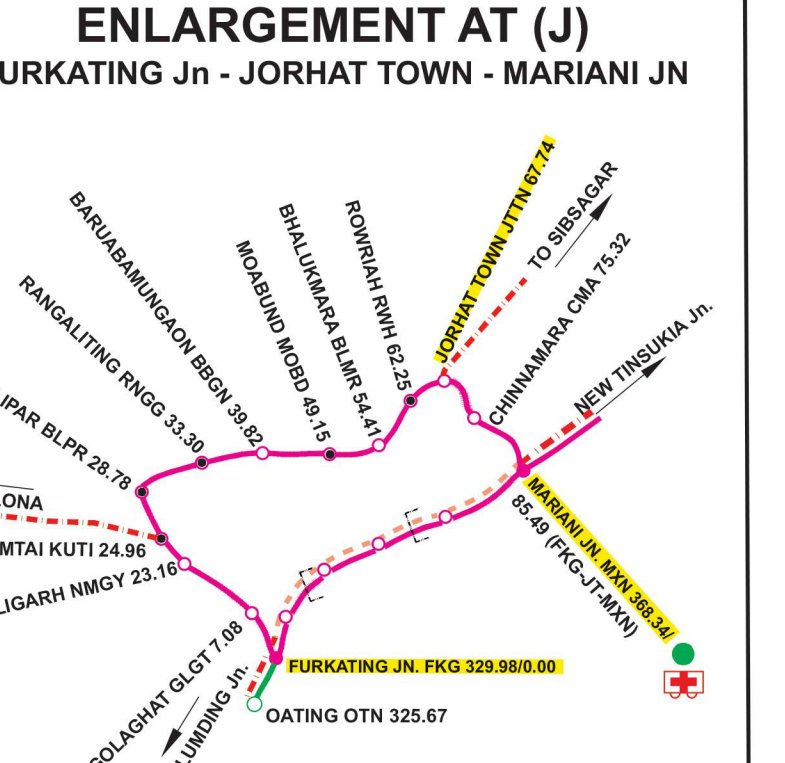
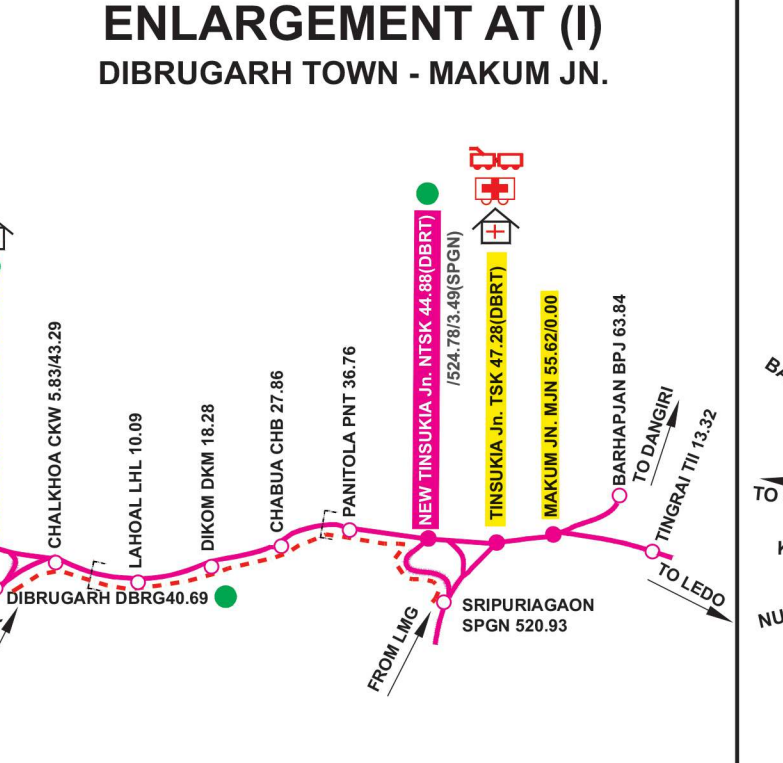
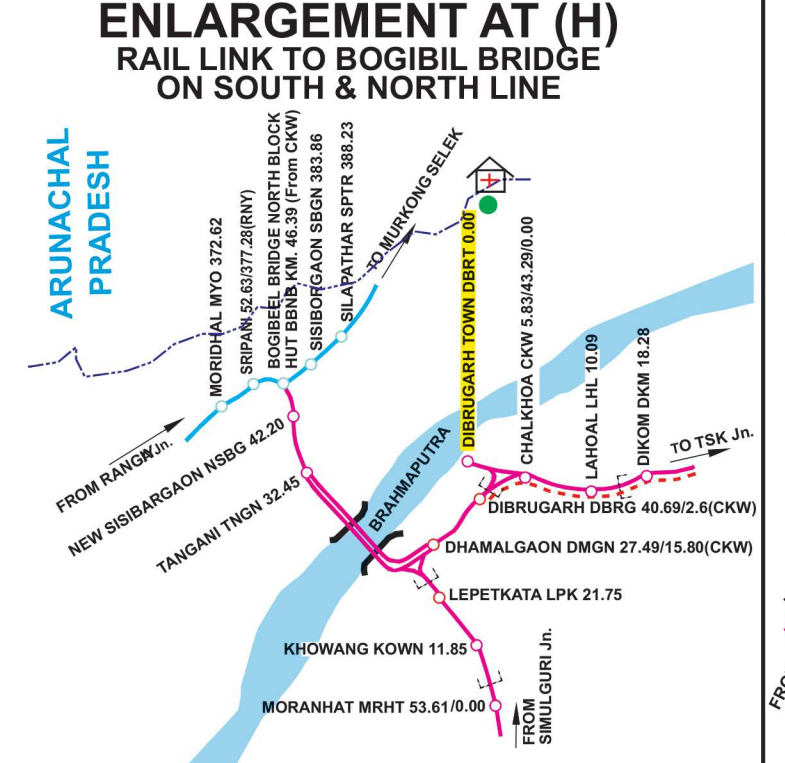
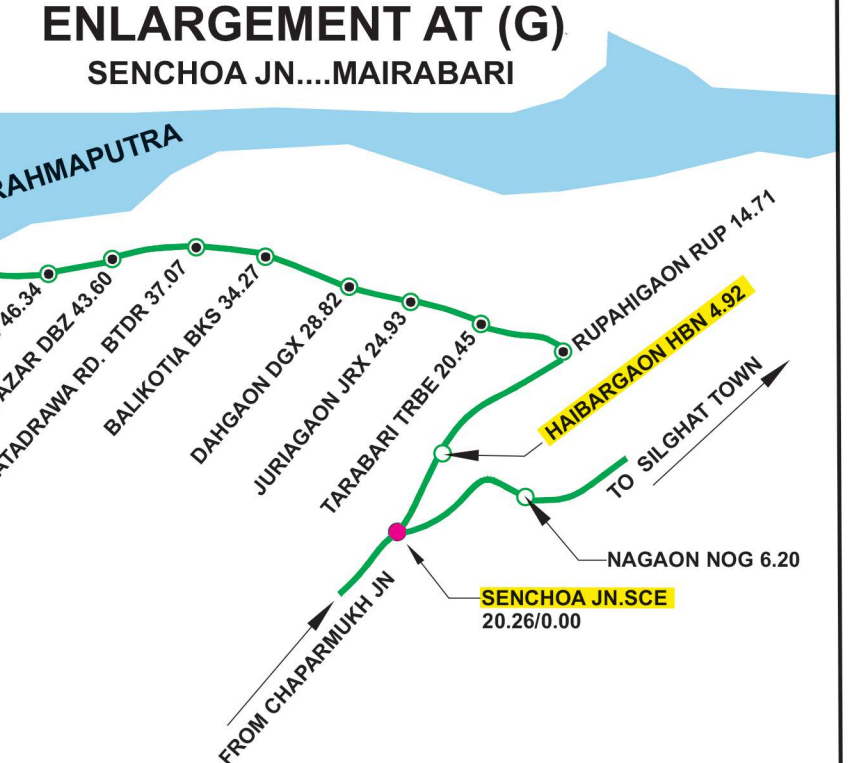
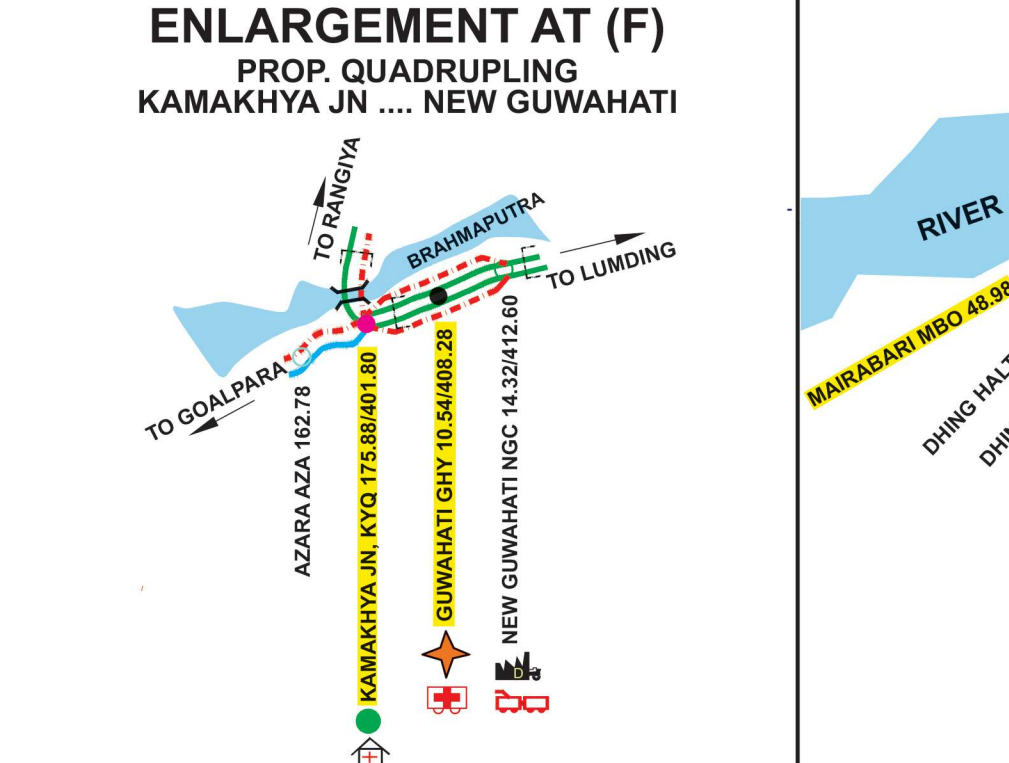
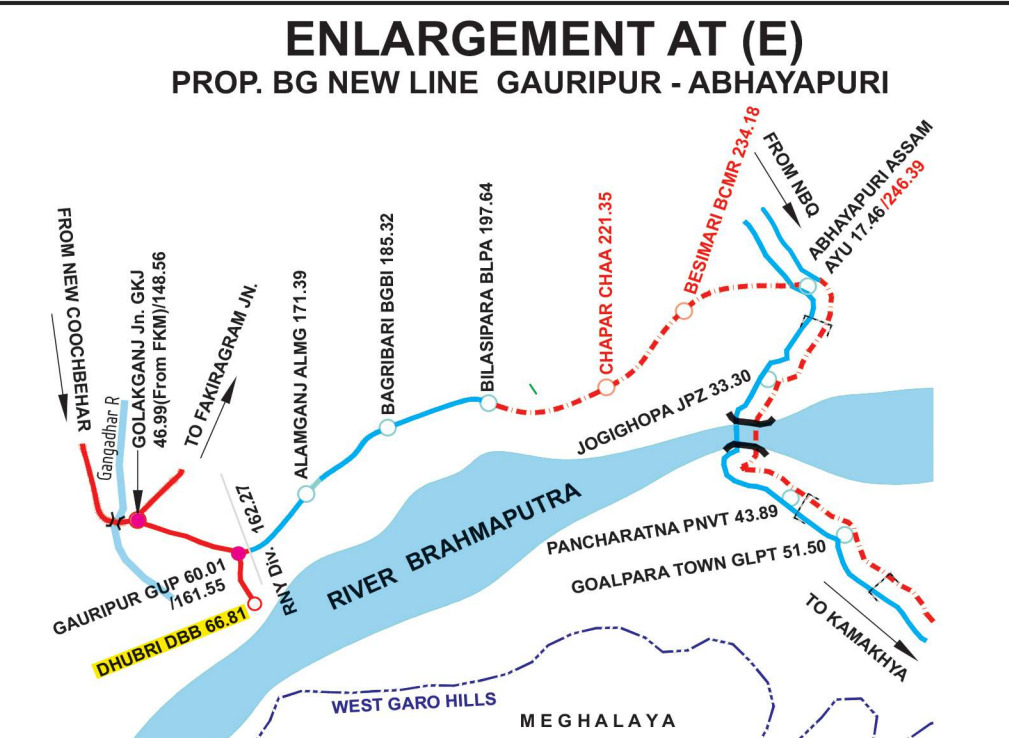
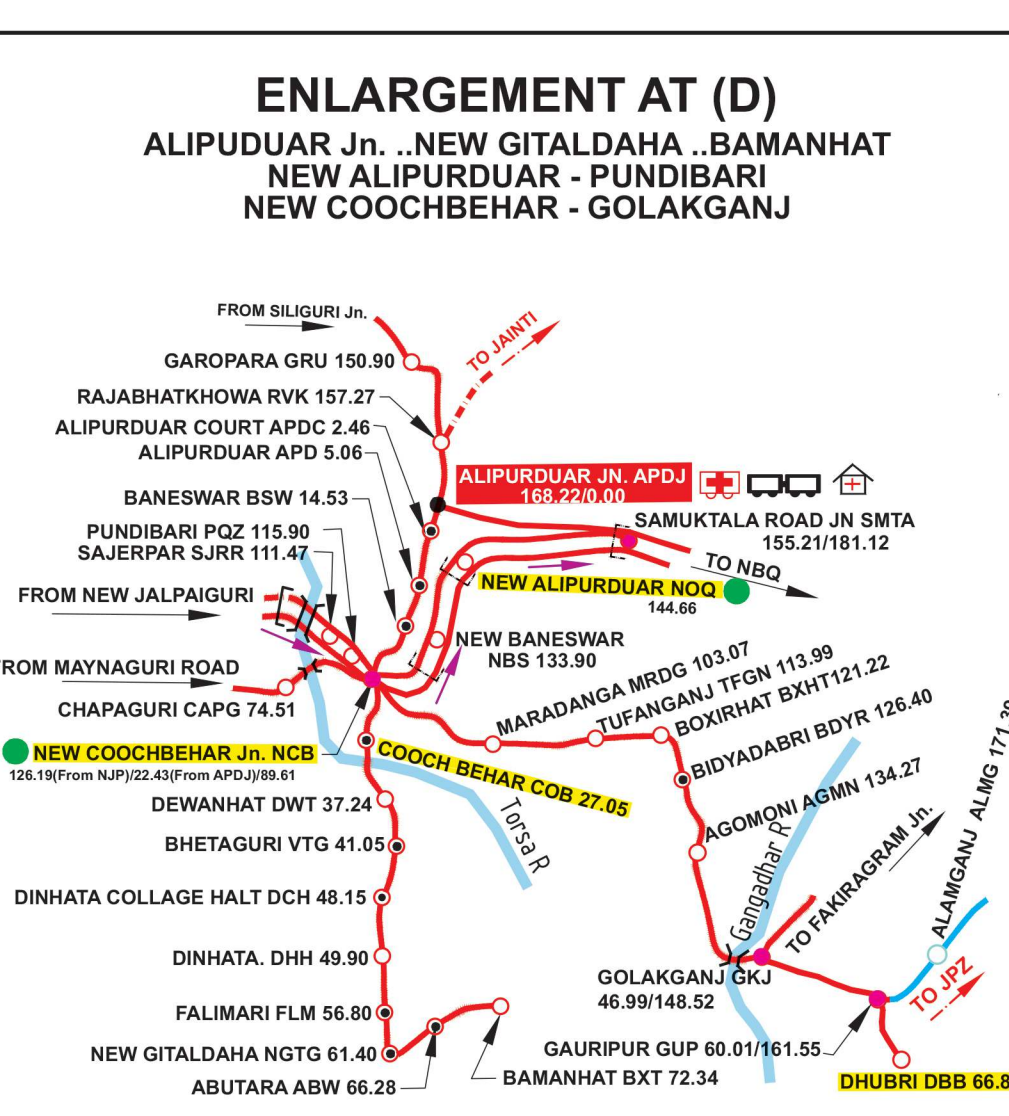
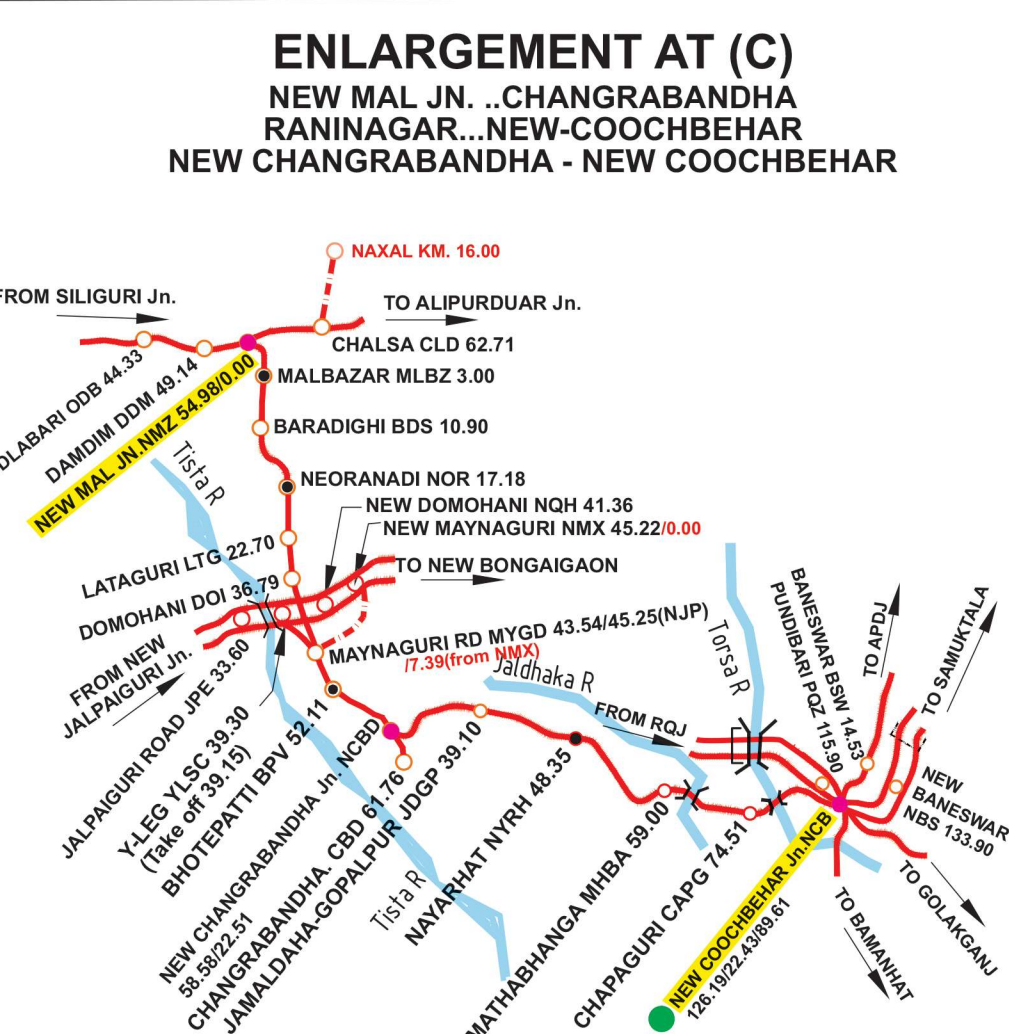
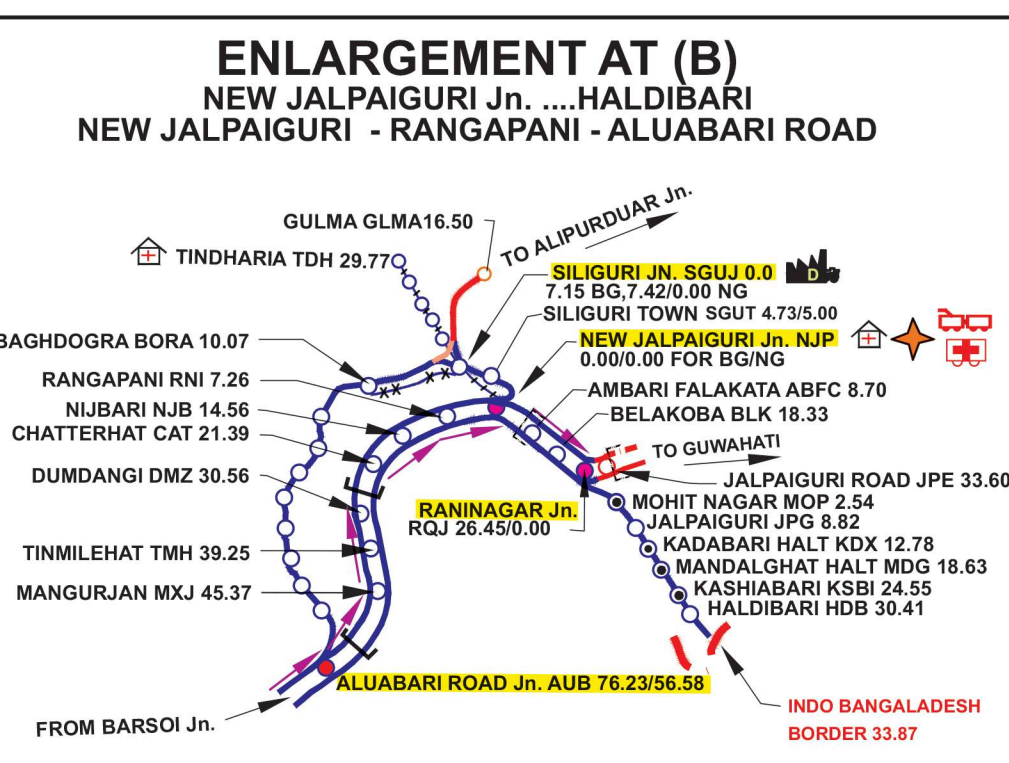
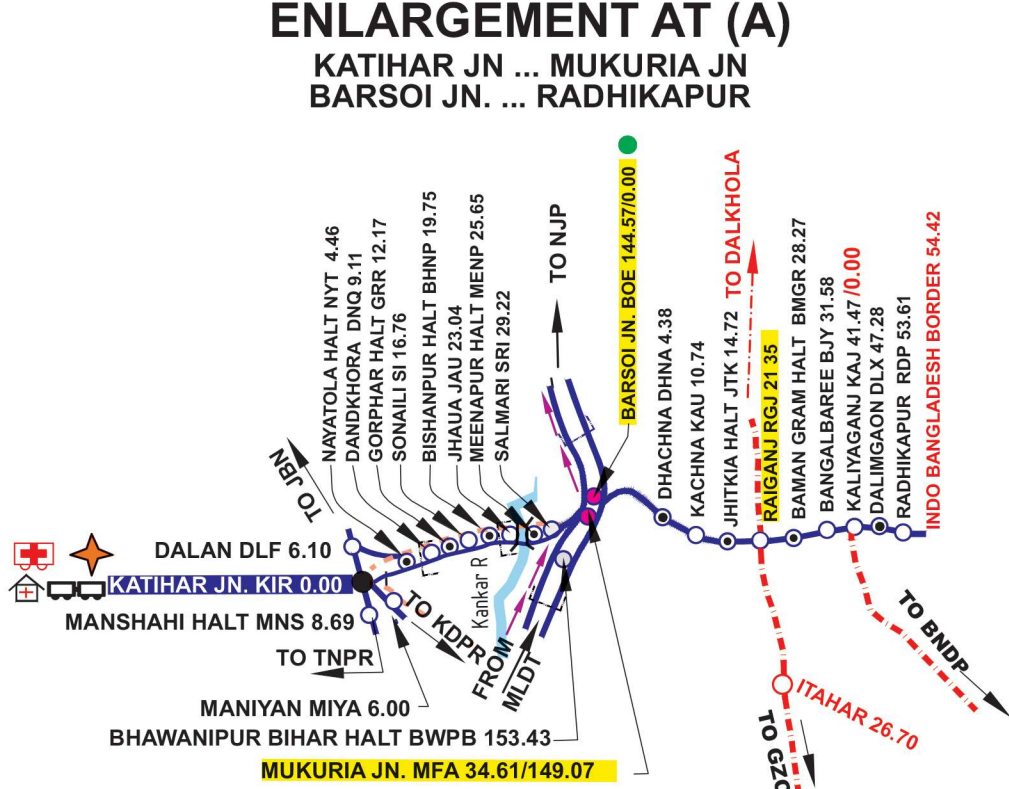
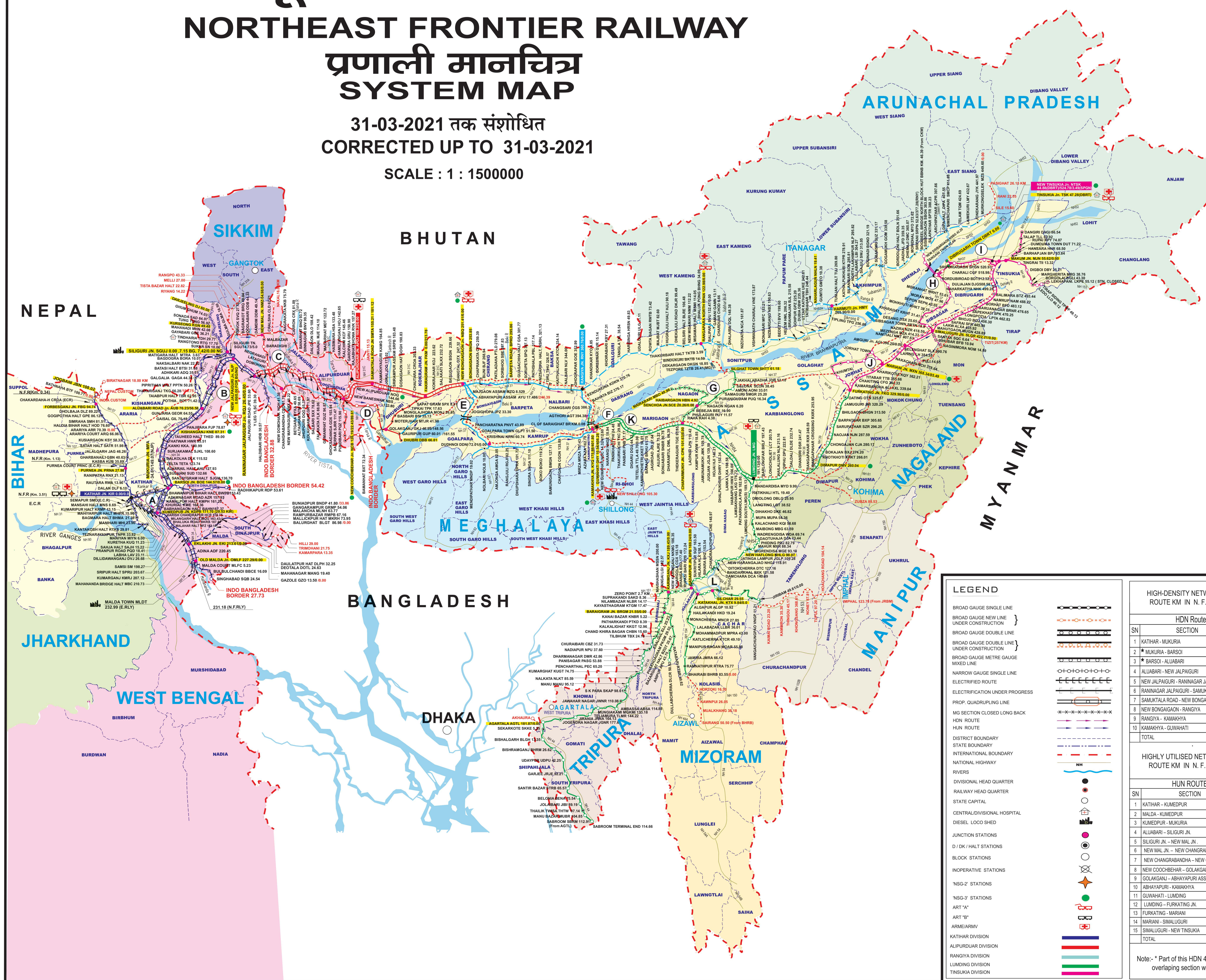
## NORTHEAST FRONTIER RAILWAY

### प्रणाली मानचित्र SYSTEM MAP

31-03-2021 तक संशोधित  
CORRECTED UP TO 31-03-2021

SCALE : 1 : 150000

TIBET AUTONOMOUS REGION



#### ANNEXURE OF SYSTEM MAP

##### GROUP WISE ROUTE & TRACK KILOMETRES

GROUP	BG (Route Km)		MG (Route Km)	NG (Route Km)	TOTAL (Route Km)	TOTAL (Track Km)
	ELEC-TRIFIED	NON-ELEC-TRIFIED				
GROUP A	-	-	-	-	-	-
GROUP B	231.18	0.00	231.18	-	231.18	654.49
GROUP C	-	-	-	3.51	3.51	-
GROUP D SPL	3.51	0.00	3.51	-	3.51	8.33
GROUP D	298.63	1983.53	1682.16	-	1982.16	2888.19
GROUP E	24.54	2229.92	2254.46	-	2254.46	2885.94
S	-	-	0.34	0.34	0.34	-
NG	-	-	-	87.48	87.48	96.98
TOTAL	557.86	3593.45	4151.31	0.34	87.48	4239.13

##### STATE WISE ROUTE & TRACK KILOMETRES

STATE	BG (Route Km)		MG (Route Km)	NG (Route Km)	TOTAL (Route Km)	TOTAL (Track Km)
	ELECTRIFIED	NON-ELECTRIFIED				
ARUNACHAL	-	-	11.67	-	11.67	25.60
ASSAM	106.91	2412.88	2519.79	-	2519.79	3734.93
BHAR	139.78	187.48	327.26	0.34	-	537.86
MANIPUR	-	12.56	12.56	-	12.56	15.81
MIZORAM	-	1.50	1.50	-	1.50	5.68
NAGALAND	-	11.13	11.13	-	11.13	22.48
TRIPURA	-	264.95	264.95	-	264.95	337.22
WEST BENGAL	311.17	682.52	993.69	-	87.48	1081.17
TOTAL	557.86	3593.45	4151.31	0.34	87.48	4239.13

##### DIVISION WISE ROUTE KILOMETRES

DIVISIONS	BG		MG	NG	TOTAL (Route Km)	
	ELEC-TRIFIED	NON-ELEC-TRIFIED				
KATHAR	353.77	406.96	760.73	0.34	87.48	648.55
ALPURDUAR	97.18	628.51	723.69	-	-	723.69
RANGIYA	106.91	785.55	892.46	-	-	892.46
LUMDING	-	1208.00	1208.00	-	-	1208.00
TINSUKIA	-	566.43	566.43	-	-	566.43
TOTAL	557.86	3593.45	4151.31	0.34	87.48	4239.13

##### GROUPWISE RUNNING KILOMETRES

GROUP	BG		MG	NG	TOTAL	
	ELEC-TRIFIED	NON-ELEC-TRIFIED				
GROUP A	-	-	-	-	-	
GROUP B	463.56	-	463.56	-	463.56	
GROUP C	-	-	-	-	-	
GROUP D SPL	7.01	-	7.01	-	7.01	
GROUP D	24.54	2246.57	2014.91	-	2014.91	
GROUP E	-	-	-	0.34	0.34	
NG	-	-	-	87.48	87.48	
TOTAL	657.28	3899.31	4758.98	0.34	87.48	4844.21

##### DIVISION WISE TRACK KILOMETRES

DIVISIONS	BG		MG	NG	TOTAL	
	ELEC-TRIFIED	NON-ELEC-TRIFIED				
KATHAR	788.44	640.42	1428.86	0.34	96.98	1526.18
ALPURDUAR	204.13	940.24	1144.37	-	-	1144.37
RANGIYA	161.37	1072.38	1233.75	-	-	1233.75
LUMDING	-	1873.15	1873.15	-	-	1873.15
TINSUKIA	-	768.82	768.82	-	-	768.82
TOTAL	1153.94	5293.01	6446.95	0.34	96.98	6542.27

##### BG SECTION GROUP WISE

GROUP	SECTION	Kms
A GROUP	NL	-
B GROUP	OLD MALDA Jn - NEW JALPAIGURI Jn	231.18
C GROUP	NL	-
D SPL	KATIHAH Jn - N. BORDER	3.51
D	NEW JALPAIGURI - LUMDING Jn - NEW TINSUKIA Jn	922.52
	NEW JALPAIGURI Jn - APJ - SAMUKTALA ROAD Jn	12.91
	KATIHAH Jn - KUMEDPUR Jn	29.53
	KATIHAH Jn - JOSEGANI	108.02
	* COOCHBEHAR - RAMANATHA	34.51
	* BARSOI - RADHIKAPUR (INDO BANGLADESH BORDER)	54.42
D GROUP	* NEW MAL Jn. - CHANGRABANDHA	61.76
	* NEW BONGAIGANJ Jn. - JOGIGHOPA	33.30
	* COOCHBEHAR - RAMANATHA	142.58
	* SAMALGURI Jn. - MORGANHAT	53.51
	* MORGANHAT - DIBRUGARH	40.69
	OLD MALDA Jn. - SINGHABAD	27.73
	ALIPURDUAR Jn. - KATIHAH BYPASS LINE	1.21
	PURNEA Jn. - NFB BORDER	1.13
	RANINAGAR JALPAIGURI Jn. - HALDIBARI	32.88
	CHAPARMAH Jn. - SENCHOA Jn.	20.26
	BOGBEEL NORTH BLOCK (KUTJANG) - TANGANI - DHAMALGACHON	30.59
	LINK TO BOGBEEL BRIDGE	1.46
	SRIPURAGAN - NEW TINSUKIA Jn.	3.49
	DIBRUGARH TOWN - TINSUKIA Jn. - MAKUM Jn.	55.62
	MAKUM Jn. - TRIP	49.13
	DIBRUGARH - CHALKHOLA	2.60
	DIBRUGARH TOWN - BBRG & CONNECTION	0.71
	FURKATING Jn. - JORHAT TOWN - MARIANI Jn.	86.50
	MAKUM Jn. - DANGURI	39.92
	AMGURI Jn. - TULI	14.65
	ENGLAKH Jn. - BALURGHAT	86.98
	ALPURDUAR Jn. - BAMANHAT	72.34
	Y-LEG CONNECTION JALPAIGURI RD - MARYANAGI RD	69.11
	NEW CHANGRABANDHA Jn. - NEW COOCHBEHAR Jn.	67.10
	FAKRAGRAM Jn. - DHUBRI	66.81
	KATIHAH Jn. - TEENAHATPUR	33.82
	NEW COOCHBEHAR Jn. - GOLAKGANJ	56.91
	GAURIPUR Jn. - ALANGANI - SILASPARA	36.09
	RANGIYA Jn. - RANGAPARA NORTH Jn. - MURKONSELEK	449.60
	BOGBEEL NORTH BLOCK (KUTJANG) - TANGANI - DHAMALGACHON	30.59
	LINK TO BOGBEEL BRIDGE	1.46
	HARIMUTI Jn. - NAHARLAGUN	19.41
	BALPARA Jn. - BHALUKPONG	34.09
	DULCHAI Jn. - MENDIPATHAR	19.02
	RANGAPARA NORTH Jn. - DESHARGAN	18.85
	PATKARHOLA - MANDARDISA BY PASS LINE	7.63
	LUMDING Jn. - BADARPUR Jn.	169.24
	BADARPUR Jn. - SILCHAR	29.55
	BADARPUR Jn. - KARIGANU Jn. - AGARTALA	221.61
	AGARTALA - UDAPUR - BELONIA - SABROOM	114.66
	BARAIGRAM Jn. - DULLABCHERRA	28.97
	KARIGANU Jn. - MAHSHASHAN	10.57
	NEW KARIGANU - KARIGANU BYPASS CABIN	0.72
	ARUNACHAL Jn. - JIRIBAM	49.81
	JIRIBAM - VANGACHUNGPAO	11.21
	KATARKHAL Jn. - BHARABI	83.55
	SILIGURI Jn. - ALUABARI ROAD	76.23
	TELEJA - KAMALAJARI	9.74
	TELEJA BYPASS	0.80
	TOTAL	4151.31

Note: \* Sections are re-classified from Group 'E' to Group 'D' vide Rly. Board's Letter No. 2020/CE-IT/KRR/NFR/1, New Delhi dated 06.11.2020

##### MG SECTION GROUP WISE

GROUP	SECTION	Kms
	FORGESSANU Jn. - N. F. R. BORDER (Under GCP)	0.34
	TOTAL	0.34

##### NG SECTION

SECTION	Kms
NEW JALPAIGURI Jn. - SILIGURI Jn.	7.42
SILIGURI Jn. - DARJEELING	80.06
TOTAL	87.48

DRG No. CE/SK/01/2021

Drawn & Modified By:

(S.K. Chowdhury) SSE/DRG (J.K. Sharma) DY. CE/PL (Yogesh Verma) CPDE