






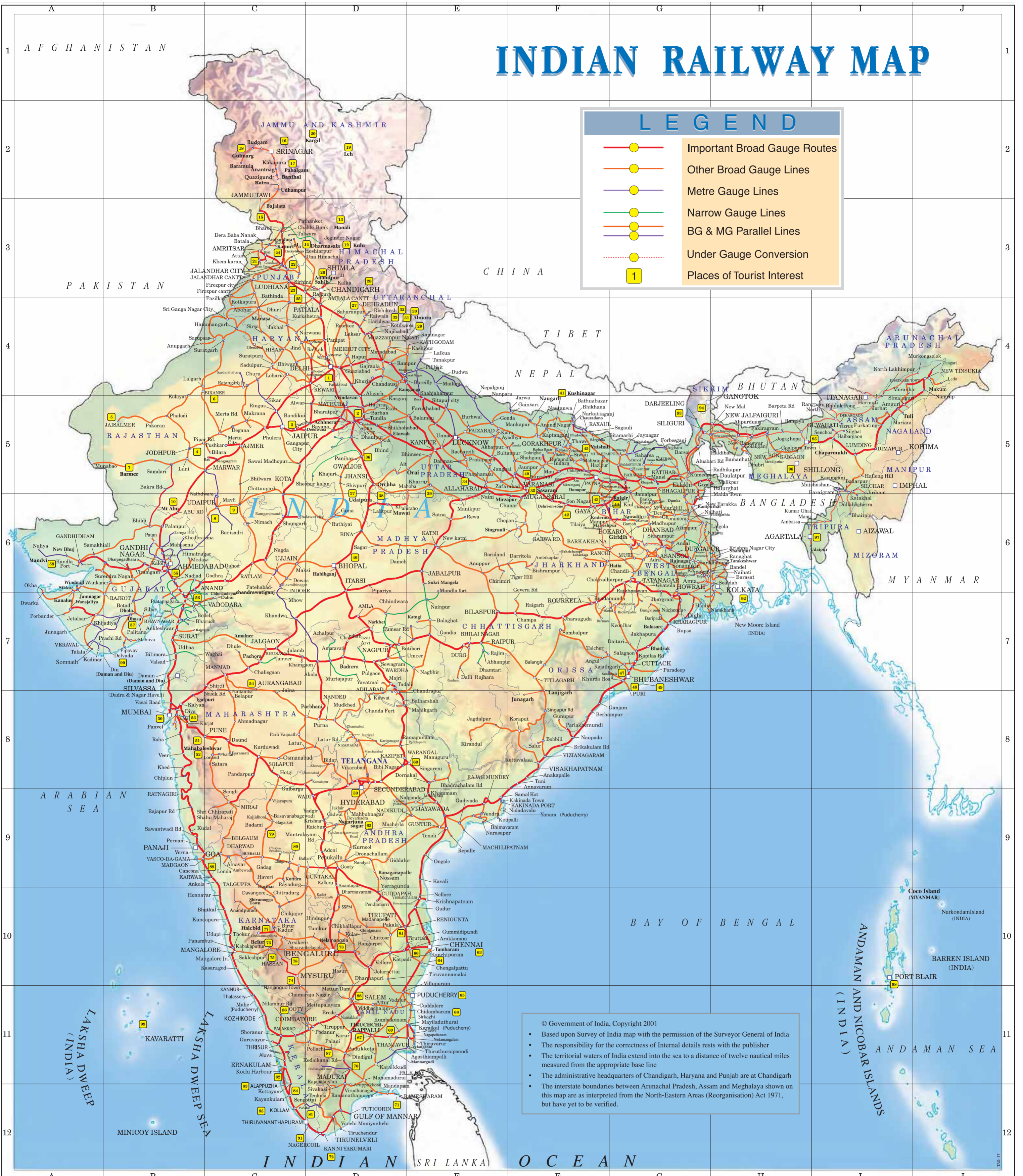


# INDIAN RAILWAY MAP

## LEGEND

-  Important Broad Gauge Routes
-  Other Broad Gauge Lines
-  Metre Gauge Lines
-  Narrow Gauge Lines
-  BG & MG Parallel Lines
-  Under Gauge Conversion
-  1 Places of Tourist Interest



© Government of India, Copyright 2001

- Based upon Survey of India map with the permission of the Surveyor General of India
- The responsibility for the correctness of Internal details rests with the publisher
- The territorial waters of India extend into the sea to a distance of twelve nautical miles measured from the appropriate base line
- The administrative headquarters of Chandigarh, Haryana and Punjab are at Chandigarh
- The interstate boundaries between Arunachal Pradesh, Assam and Meghalaya shown on this map are as interpreted from the North-Eastern Areas (Reorganisation) Act 1971, but have yet to be verified.

## Places of Tourist Interest

1. Delhi	D4	15. Jammu	C3	39. Nainital	D4	40. Samat	F5	51. Pune	B8	62. Nagarjunasagar	D9	87. Kodaikanal	D11
2. Agra	D5	16. Srinagar	C2	41. Almora	E4	41. Kushinagar	F5	52. Mahabaleshwar	B8	63. Chennai	E10	88. Yercaud	D11
3. Jaipur	C5	17. Pahalgam	C2	31. Rishikesh	D4	42. Bodhi Gaya	F6	53. Matheran	B8	64. Mamallapuram	E10	89. Goa	C9
4. Jodhpur	B5	18. Gulmarg	C2	32. Rishikesh	D4	43. Nalanda	F5	54. Aurangabad	C7	65. Pudukchery	E11	90. Diu	A7
5. Jaisalmer	B5	19. Leh	D2	33. Haridwar	D4	44. Raigarj	F6	55. Ahmedabad	B6	66. Kanchipuram	E10	91. Kovalam	D12
6. Bikaner	C4	20. Kargil	D2	34. Allahabad	E5	45. Vaishali	F5	56. Vaodara	B7	67. Tiruchirappalli	D11	92. Kolkata	H6
7. Barmer	B5	21. Amritsar	C3	35. Varanasi	F5	46. Sanchi	D6	57. Pallitana	B7	68. Chidambaram	E11	93. Darjeeling	G5
8. Udaipur	C6	22. Chandigarh	C3	36. Galloli	C3	47. Purbaneswar	G7	58. Manclvi	A6	69. Thanjavur	D11	94. Gangtok	G5
9. Chittaurgarh	C6	23. Ludhiana	C3	37. Shivpuri	D5	48. Puri	G7	59. Hyderabad	D9	70. Madurai	D11	95. Guwahati	I5
10. Mt. Abu	D3	24. Kapurthala	C3	38. Orchha	D6	49. Konark	G7	60. Warangal	E8	71. Rameswaram	D12	96. Shillong	H5
11. Shimla	D3	25. Patiala	C3	39. Khajuraho	E6	50. Mumbai	B8	61. Tirupati	D10	72. Kaniyankumari	D12	97. Agartala	I6
12. Kulu	D3	26. Anandpur Sahib	D3									98. Port Blair	I11
13. Manali	D3	27. Dehradun	D3									99. Lakshadweep	B11
14. Dharmasala	D3	28. Mussoori	D3										