

दक्षिण मध्य रेलवे SOUTH CENTRAL RAILWAY SYSTEM MAP मान चित्र CORRECTED UPTO 31-03-2021

SOUTH CENTRAL RAILWAY
GROUP-WISE DETAILS OF SECTIONS WITH ROUTE AND RUNNING TRACK KMS.
(BROAD GAUGE)

GROUP	SECTION	ROUTE KMS.	RUNNING TRACK KMS.
A & HDN	CC-8+21 BALHARSHAH (EXCL.) - VIJAYAWADA	451.580	187.087
A & HDN	CC-8+21 BYE-PASS NEAR KAZIPET	1.300	2.800
A & HDN	CC-8+21 GUDUR (INCL.)-VIJAYAWADA	294.460	622.403
TOTAL (A)			747.260
B	CC-8+21 SECUNDERABAD - SECUNDERABAD	186.160	372.320
B	CC-8+21 SECUNDERABAD - KAZIPET	130.530	286.905
(EXCL. 'HUSSAIN SAGAR-HYDERABAD')			
B	CC-8+21 HUSSAIN SAGAR-HYDERABAD	5.200	10.400
B	CC-8+21 BYE-PASS NEAR HUSSAIN SAGAR	0.640	1.150
B & HDN	CC-8+21 "VIJAYAWADA-VISAKHAPATNAM (EXCL. DUVVADA STATION)"	330.940	665.010
B	CC-8+21 VIJAYAWADA-BHIMAVARAM-NIDADAVOLU	154.750	243.140
B	CC-8+21 BYE-PASS NEAR BHIMAVARAM	1.010	1.010
B & HDN	CC-8+21 RENIGUNTA - GUNTAKAL	309.500	619.000
B & HDN	CC-8+21 GUNTAKAL - WADI(EXCL.)	235.440	452.860
B & HDN	CC-8+21 GOOTY-DHARMAVARAM	90.600	121.195
B & HDN	CC-8+21 BELLARY(EXCL.) - GUNTAKAL	48.200	91.830
B	CC-8+21 GUDUR-RENIGUNTA-TURUPATI	92.510	185.530
B	CC-8+21 KATPADI(EXCL.)-PAKALA-TIRUPATI	103.590	103.590
B	CC-8+21 BYE-PASS NEAR RENIGUNTA	1.405	1.405
B	CC-8+21 PAGIDIPALLI-NADIKUDE	148.670	148.670
B & HDN	CC-8+21 GUNTAKAL-NANDYAL	144.300	288.522
B & HDN	CC-8+21 GUNTUR-NADIKUDE	85.200	100.250
B & HDN	CC-8+21 GUNTUR-KRISHNA CANAL	27.120	54.240
B	CC-8+21 GUNTUR-TENALI	25.470	50.940
B & HDN	CC-8+21 NALLAPADI-DONAKONDA-NANDYAL	251.980	294.647
B	CC-8+21 SECUNDERABAD-FALAKNUMA-DHONE	297.120	355.509
B	CC-8+21 SECUNDERABAD-BOLARUM-MUDKHED	248.780	276.500
B	CC-8+21 ANKAI - MUDKHED	358.870	437.991
TOTAL (B)			3274.835
TOTAL (A+B)			6054.234
D	CC-8+21 VIKARABAD-PARLI VALUNATH	267.770	267.350
D	CC-8+21 DORNAKAL-BHADRACHALAM ROAD	54.650	54.650
D	CC-8+21 BHADRACHALAM ROAD-MANUGURU	49.040	49.850
D	CC-8+21 KAREPALLI-SINGARENI COLLIERIES	10.360	9.960
D	CC-8+21 SAMALKOT-KAKINADA PORT	15.600	29.865
D	CC-8+21 GOOTY-PENDEKALLU	29.275	29.275
D	CC-8+21 KANAKURU - SULTANPUR	35.000	35.000
D	CC-8+21 PARBHANI-PARLI VALUNATH	63.610	63.360
TOTAL (D)			523.515
D Spl.	CC-8+21 BYE-PASS BET. SANATANAGAR AND MOULALI	22.030	22.030
TOTAL (D Spl.)			22.030
E	CC-8+21 PEDDAPALLI-KARIMNAGAR	34.925	34.925
E	CC-8+21 KARIMNAGAR-LINGAMPET JAGTIAL - NIZAMABAD	142.869	142.869
E	CC-8+21 KARIMNAGAR-GADCHANDUR	28.650	28.650
E	CC-8+21 MUTAMAR-JAGGAYAPET TOWN	25.820	25.820
E	JAGGAYAPET TOWN - JANPAHAD	52.588	52.769
E	JANPAHAD - VISHNUPURAM	10.640	11.266
E	CC-8+21 BYE-PASS NEAR DORNAKAL JN.	1.360	1.360
E	CC-8+21 BYE-PASS NEAR BHADRACHALAM ROAD	1.700	1.700
E	CC-8+21 BYE-PASS NEAR MANIKGARH	2.860	2.860
E	KANAKURU - SULTANPUR	97.700	97.700
E	CC-8+21 JUDVADA-MACHILIPATNAM	36.740	73.480
E	CC-8+21 BHIMAVARAM-NARASAPUR	29.480	29.480
E	KAKINADA TOWN-KOTIPALLI	45.200	45.200
E	CC-8+21 VENKATACHALAM-KRISHNAPATNAM	20.279	36.008
E	CC-8+21 BYE-PASS NEAR SAMALKOT JN.	1.177	1.177
E	CC-8+21 BYE-PASS NEAR MANUBOLU	4.570	4.570
E	DHARMAVARAM-PAKALA	227.420	227.420
E	CC-8+21 GUNTAKAL-KALLURU	43.260	43.260
E	NANDYAL - YERRAGUNTA	120.900	120.900
E	CC-8+21 BYE-PASS NEAR GUNTAKAL JN.	0.881	0.881
E	CC-8+21 PENUKONDA-DHARMAVARAM	1.000	1.000
E	TENALI-REPALLE	33.850	33.850
E	CC-8+21 BYE-PASS NEAR GUNTUR	1.676	1.676
E	CC-8+21 JANKAMPET-BOHAN	20.950	20.950
E	CC-8+21 MALAKURU-GIRIMOLALI CHORD LINE	4.900	4.900
E	CC-8+21 BYE-PASS NEAR MALAKURU	0.610	0.610
E	"BYE-PASS NEAR SECUNDERABAD (SITAFALMANDI-LALLAGUDA GATE)"	0.740	0.740
E	RAICHUR-GADWAL	57.159	57.159
E	CC-8+21 PURNA-AKOLA	206.880	206.880
E	CC-8+21 MUDKHED-ADILABAD	161.950	161.950
E	CC-8+21 ADILABAD-PIMPALKOTTI	20.025	20.025
E	DEVARAKOTA-MAKHTAL	39.822	39.822
E	KADAPA-PENDIMARRI	21.300	21.300
E	VIJAYAWADA BULB LINE	6.600	13.200
E	TELAPUR-RAMACHANDRAPURAM	5.337	5.337
E	CC-8+21 OBLUWARIPALLI-VENKATACHALAM ROAD	95.400	95.400
E	NEW PIDUGURALLA-SAVALYAPURAM	45.850	45.850
E	MANCHERABAD-GAJWEL	31.071	31.071
E	AKOT-AKOLA	45.540	45.810
TOTAL (E)			1725.549
TOTAL FOR B.G.			6294.189
(METRE GAUGE)			
R3	AKOT - KHANDWA (CLOSED FOR G.C. w.e.f. 1-1-2017)	130.390	130.120
GRAND TOTAL B.G. & M.G.			6424.579
GRAND TOTAL B.G. & M.G.			9165.768

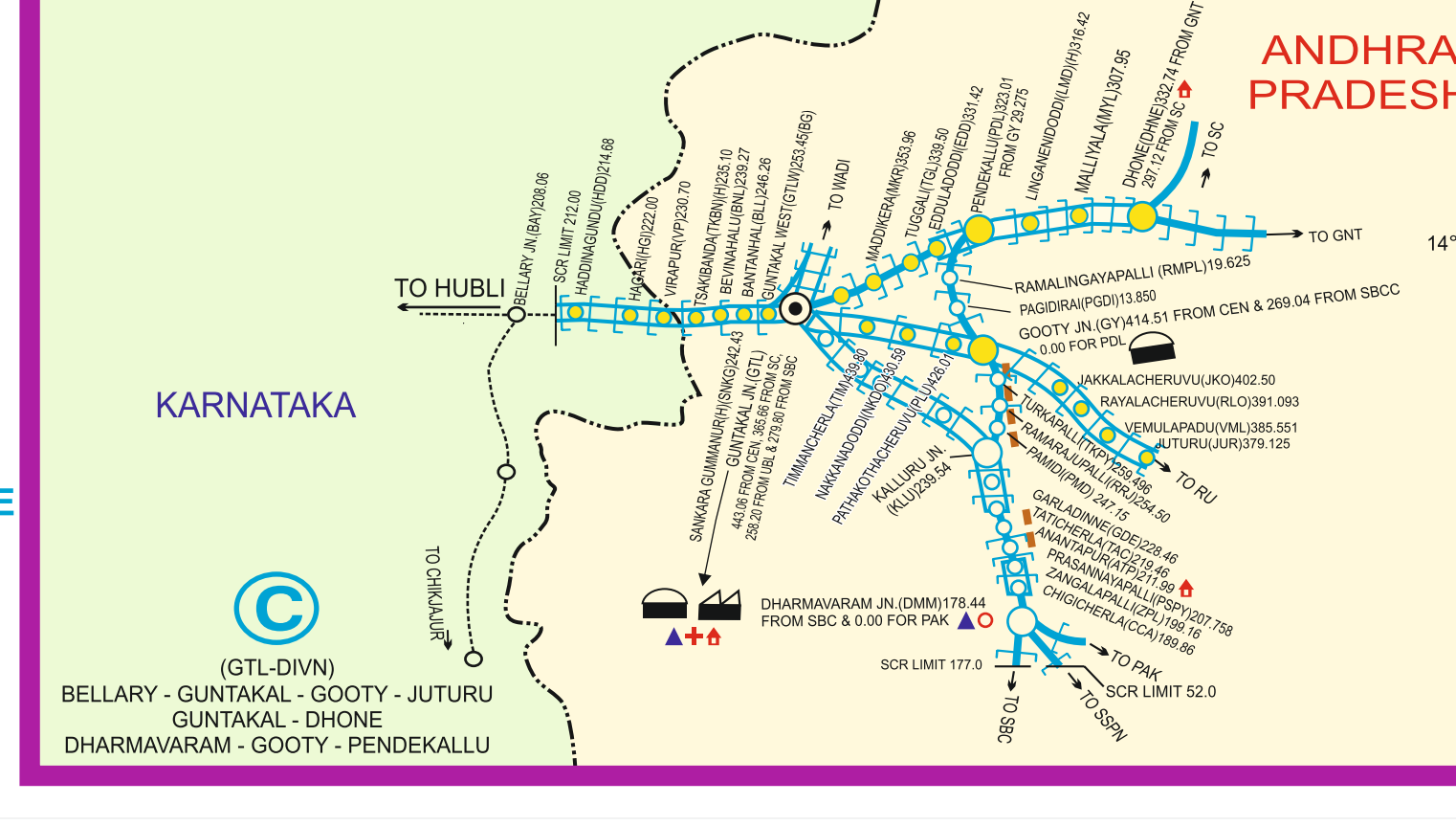
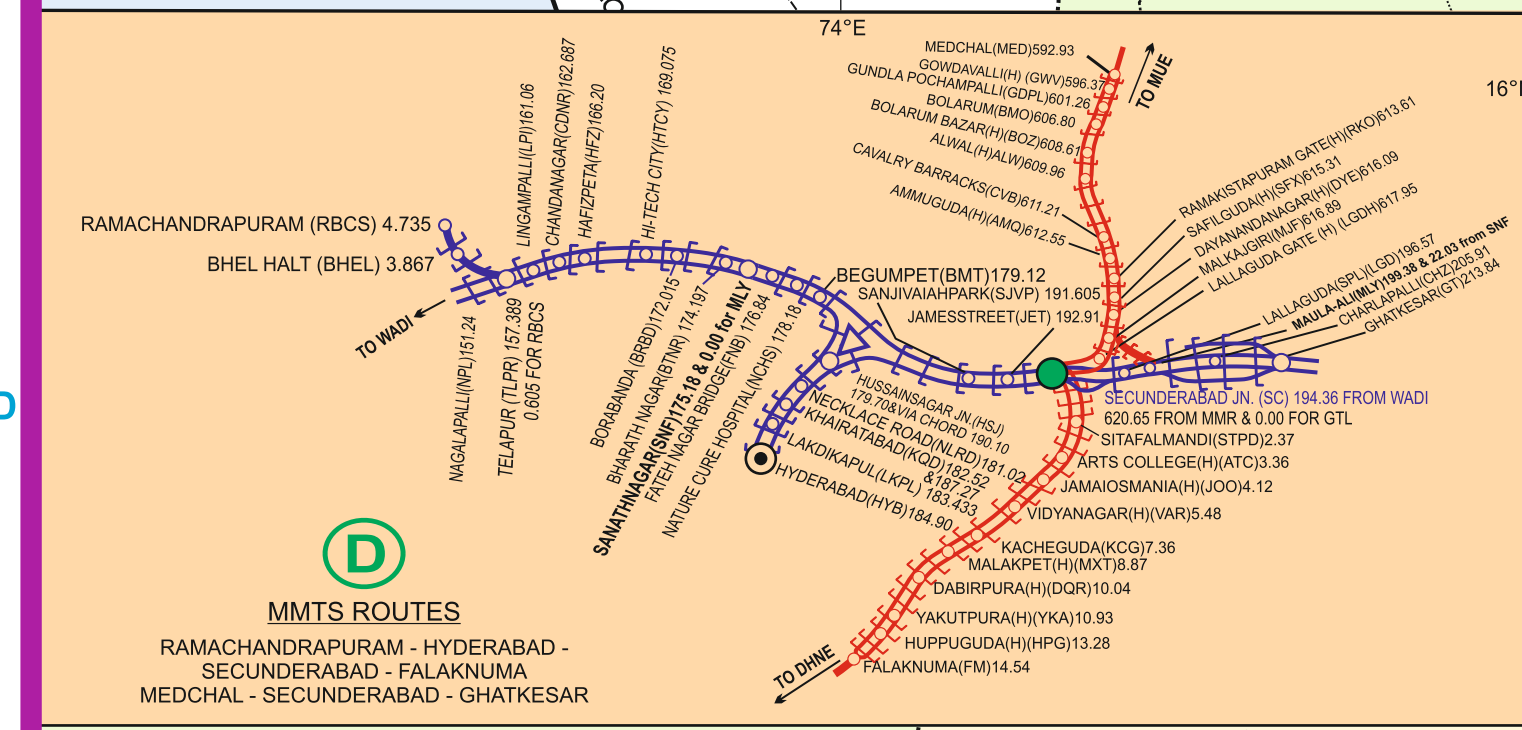
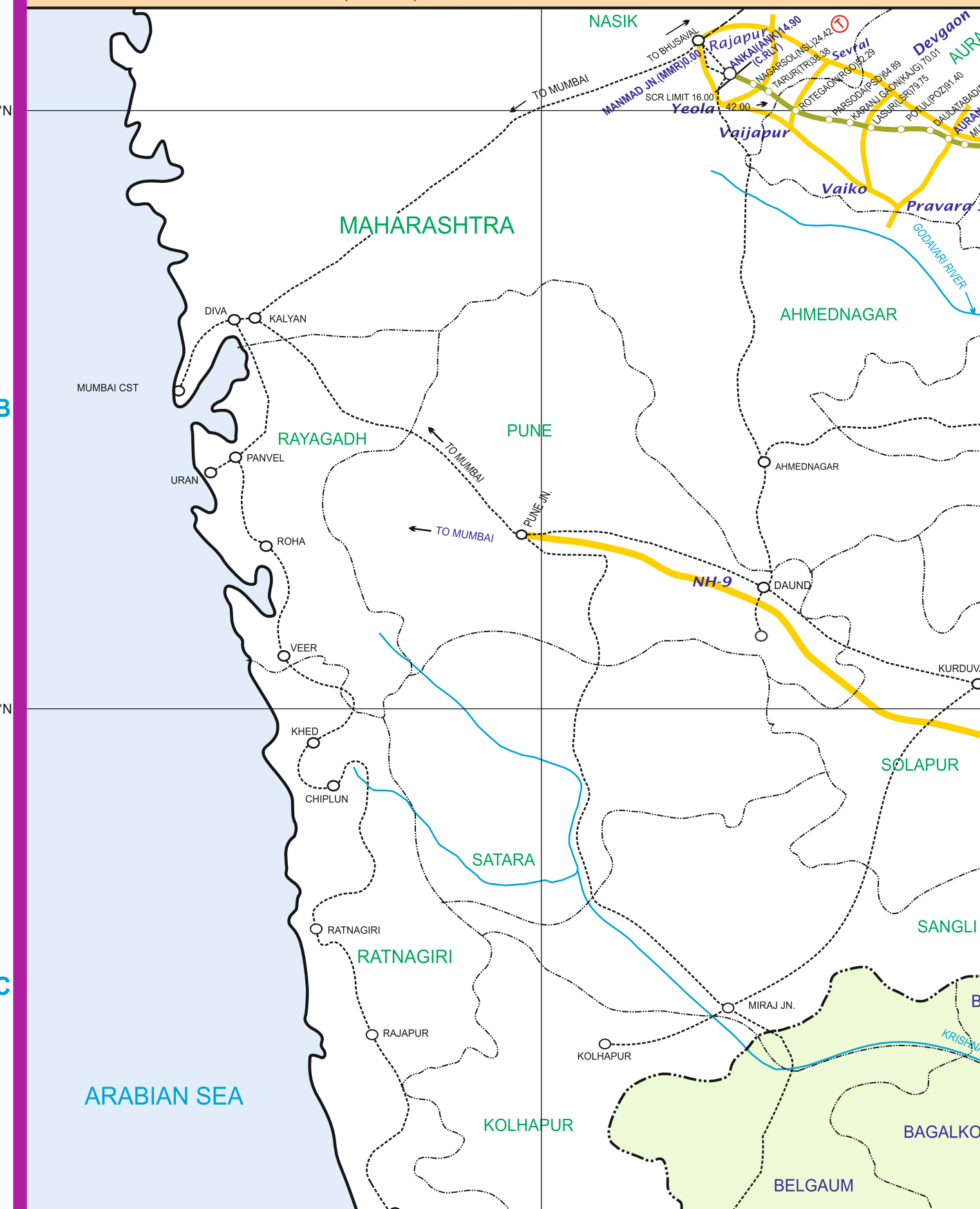
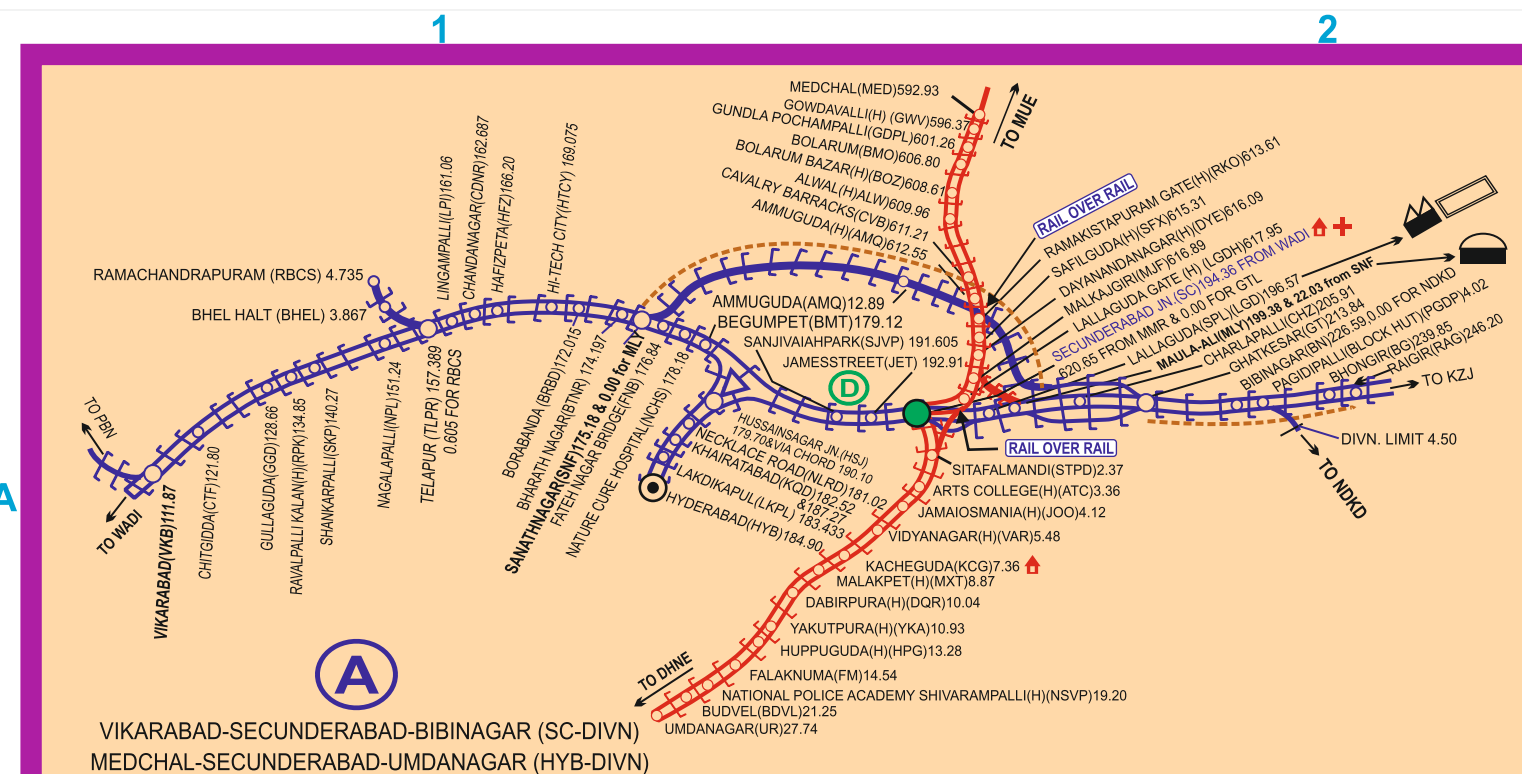
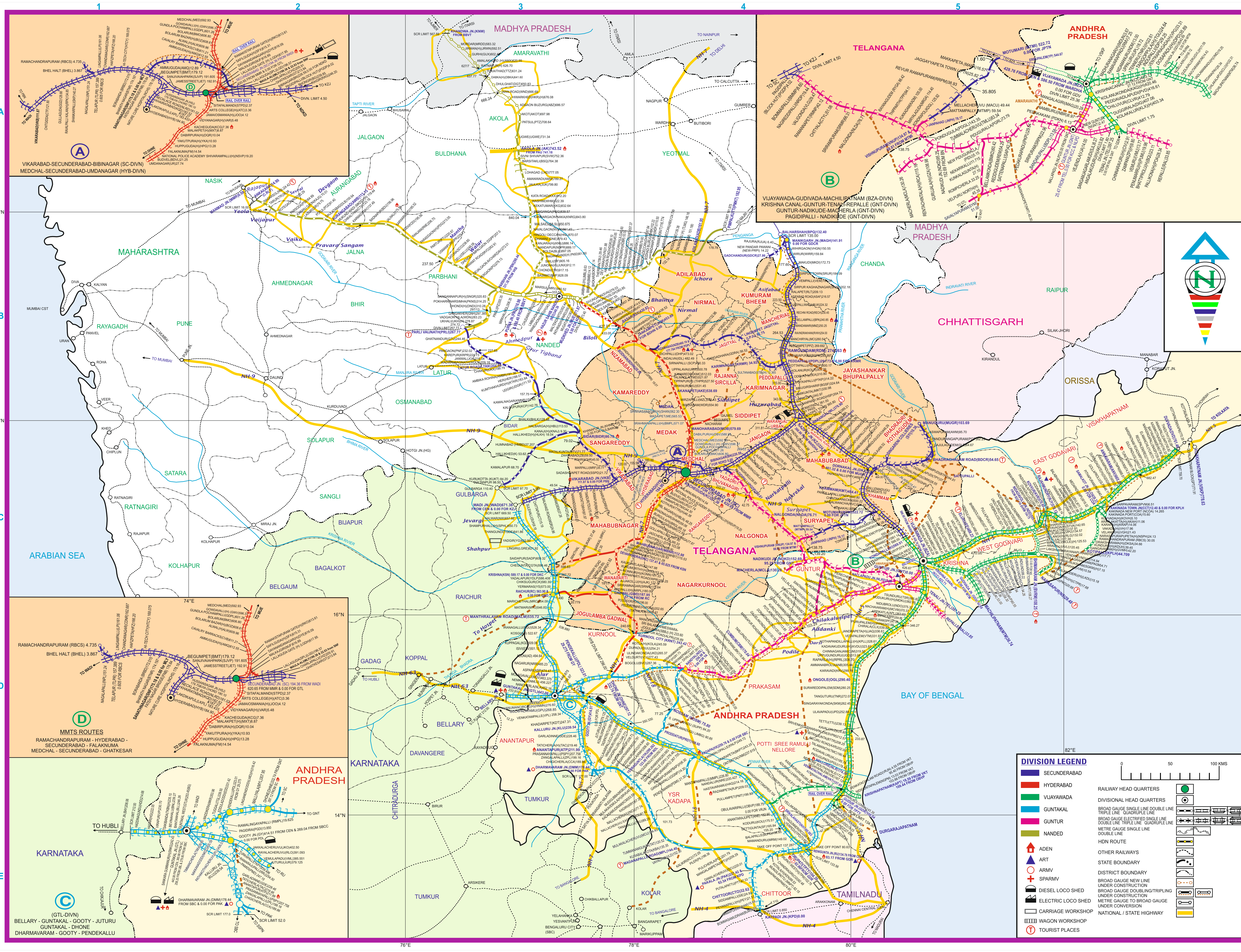
DETAILS OF ROUTE/RUNNING TRACK KMS. DIVN-WISE

DIVISION	GAUGE	SINGLE	DOUBLE	TRIPLE/QUADRUPL	ROUTE Kms	RUNNING TRACK Kms
SECUNDERABAD B.G.	B.G.	797.909	681.078	77.702	1556.689	2405.722
VIJAYAWADA B.G.	B.G.	248.827	778.959	34.840	1062.596	1987.543
GUNTAKAL B.G.	B.G.	273.152	778.489	-	1451.641	2232.827
GUNTUR B.G.	B.G.	581.346	94.020	-	675.366	773.179
HYDERABAD B.G.	B.G.	611.692	82.270	-	694.162	779.131
NANDED B.G.	B.G.	772.744	82.661	-	855.405	937.546
M.G.	M.G.	130.390	-	-	130.390	130.120
TOTAL	M.G.	903.134	-	-	903.134	1067.666
TOTAL S.C.	B.G.	3685.070	2496.577	112.542	6294.189	9035.648
RAILWAY	M.G.	130.390	-	-	130.390	130.120
GRAND TOTAL			3815.460	2496.577	112.542	6424.579
STATE WISE ROUTE & RUNNING TRACK KILOMETERS						
STATE	B.G.	M.G.	TOTAL	B.G.	M.G.	TOTAL
ANDHRA PRADESH	2987.108	-	2987.108	4575.108	-	4575.108
TELANGANA	1870.567	-	1870.567	2713.345	-	2713.345
MHARASHTRA	1042.485	60.210	1102.695	1163.206	59.940	1223.146
KARNATAKA	387.169	-	387.169	577.129	-	577.129
MADHYA PRADESH	-	70.180	70.180	-	70.180	70.180
TAMILNADU	-	6.860	6.860	-	6.860	6.860
TOTAL			6294.189	130.390	6424.579	9165.768

M. SUBHASH
Dy. CHIEF ENGINEER / P&D

G. BRAHMANANDA REDDY
CHIEF ENGINEER / P&D

DRG.NO.GMW/SCGL/SYSTEM MAP/7516/2021



DIVISION LEGEND

- SECUNDERABAD
- HYDERABAD
- VIJAYAWADA
- GUNTAKAL
- GUNTUR
- NANDED

RAILWAY HEAD QUARTERS
DIVISIONAL HEAD QUARTERS

BROAD GAUGE SINGLE LINE DOUBLE LINE
TRIPLE LINE QUADRUPLE LINE
BROAD GAUGE ELECTRIFIED SINGLE LINE
METRE GAUGE SINGLE LINE
DOUBLE LINE

HDN ROUTE

OTHER RAILWAYS

STATE BOUNDARY
DISTRICT BOUNDARY

UNDER CONSTRUCTION
BROAD GAUGE NEW LINE UNDER CONSTRUCTION
BROAD GAUGE DOUBLE LINE/TRIPPLE UNDER CONSTRUCTION
METRE GAUGE TO BROAD GAUGE UNDER CONVERSION

NATIONAL / STATE HIGHWAY

ADEN
ART
ARMV
SPARV
DIESEL LOCO SHED
ELECTRIC LOCO SHED
CARRIAGE WORKSHOP
WAGON WORKSHOP
TOURIST PLACES





दक्षिण मध्य रेलवे SOUTH CENTRAL RAILWAY SYSTEM MAP मान चित्र AS ON 31-03-2021

DIVISION LEGEND

- SECUNDERABAD
- HYDERABAD
- VIJAYAWADA
- GUNTAKAL
- GUNTUR
- NANDED

- OTHER RAILWAYS
- STATE BOUNDARY

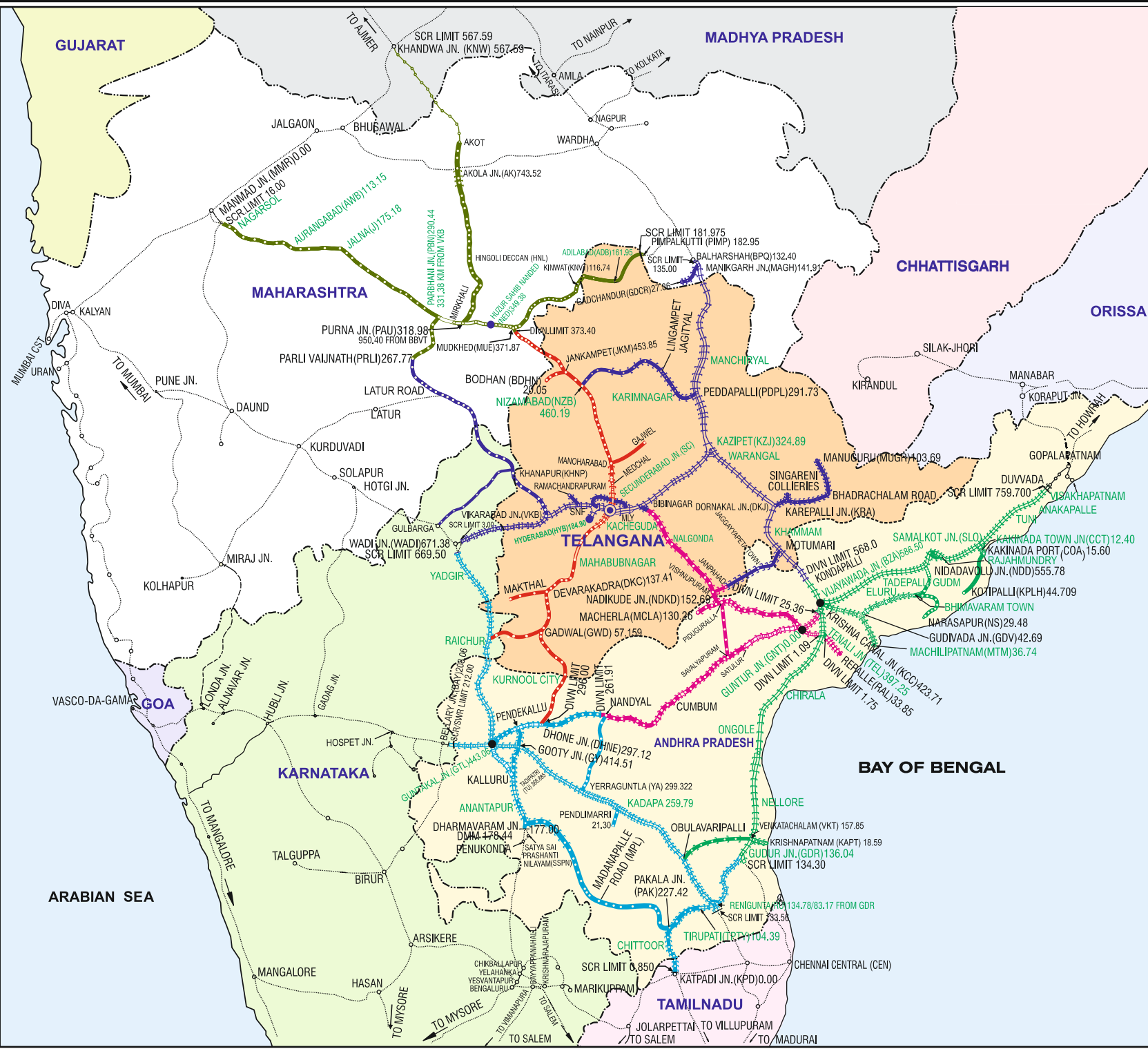
- BROAD GAUGE SINGLE LINE
- DOUBLE LINE
- TRIPLE LINE
- QUADRUPLE LINE

- BROAD GAUGE ELECTRIFIED SINGLE LINE
- DOUBLE LINE
- TRIPLE LINE
- QUADRUPLE LINE

- METRE GAUGE SINGLE LINE
- DOUBLE LINE

- RAILWAY HEAD QUARTERS

- DIVISIONAL HEAD QUARTERS



STATE WISE ROUTE/RUNNING TRACK KM.

STATE	ROUTE	RUNNING
ANDHRA PRADESH	2987.108	4575.108
TELANGANA	1870.567	2713.345
MAHARASHTRA	1102.695 @	1223.146 @
KARNATAKA	387.169	577.129
MADHYA PRADESH	70.180 #	70.180 #
TAMILNADU	6.860	6.860
TOTAL	6424.579	9165.768

@ - INCLUDES 60.21 KM (M.G.)

- M.G.

DIVISION WISE ROUTE/RUNNING TRACK KM.

DIVISION	ROUTE	RUNNING
SECUNDERABAD	1556.689	2405.722
VIJAYAWADA	1060.926	1907.543
GUNTAKAL	1451.641	2232.527
GUNTUR	675.366	773.179
HYDERABAD	694.162	779.131
NANDED	985.795 \$	1067.666 \$
TOTAL	6424.579	9165.768

\$ - INCLUDES 130.390 (Route Km) & 130.120 (Running Track Km) (M.G.)